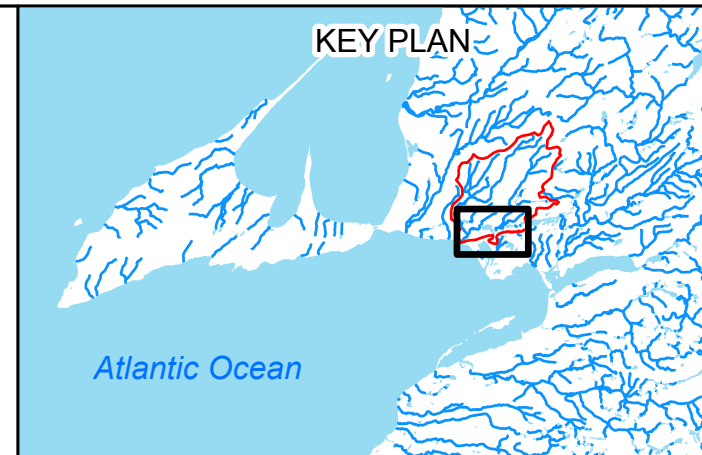
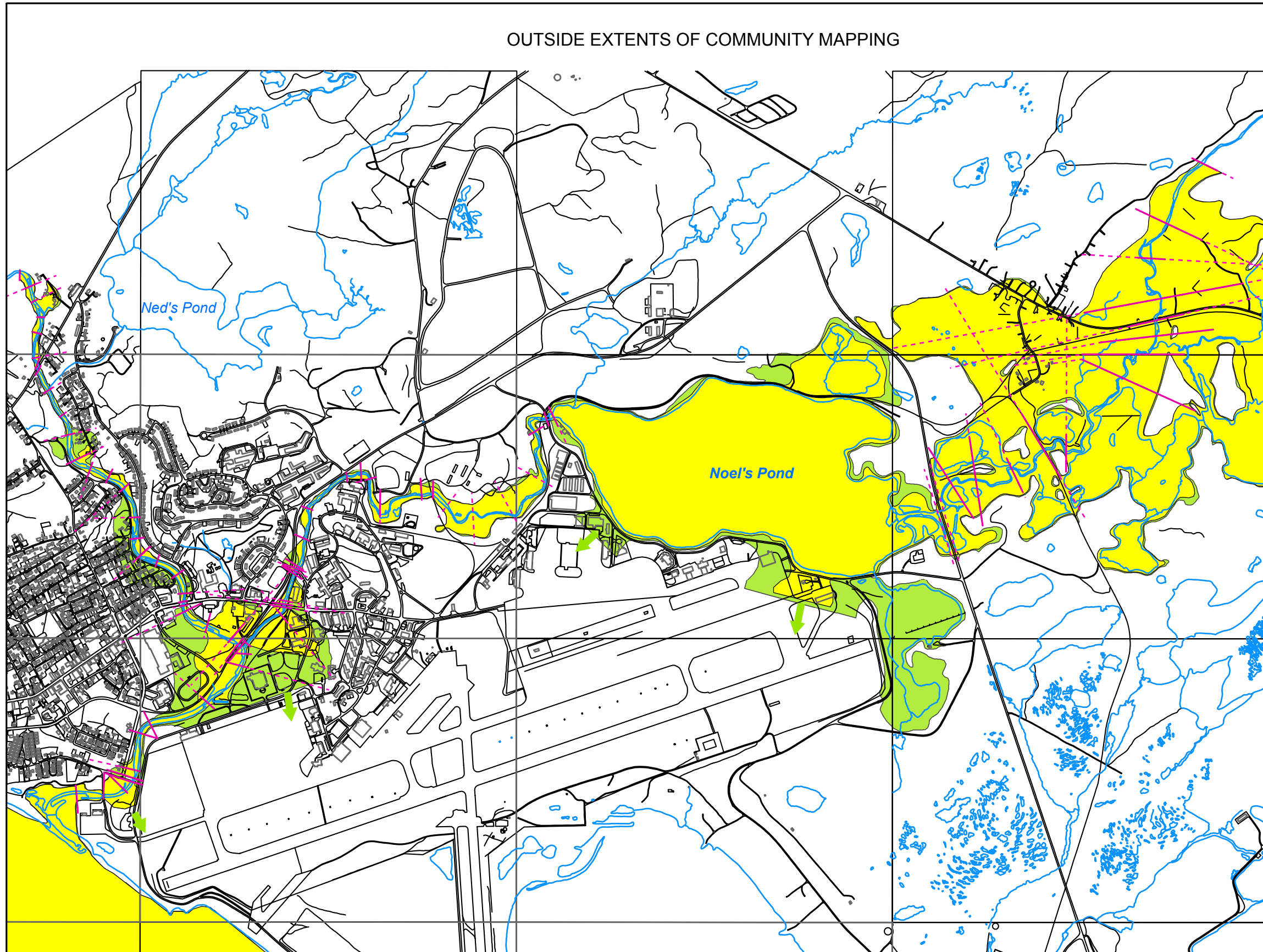


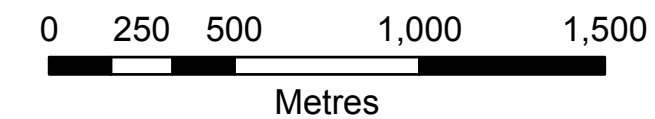
OUTSIDE EXTENTS OF COMMUNITY MAPPING



Legend

- Cross Sections (Surveyed)
- Cross Sections (Extended)
- Rivers
- Roads
- Potential Spill Location
- 1:100 AEP Floodline
- HadCM3 1:100 AEP Climate Change Floodline

Note:
 1) Cross sections upstream of Noel's Pond (except W32) are 1996 survey sections. All other sections were surveyed in 2008.



HYDROTECHNICAL STUDY OF STEPHENVILLE - GOVERNMENT OF NEWFOUNDLAND AND LABRADOR

March 2009

Flood Risk Mapping - Blanche Brook and Warm Creek

Overview Map